

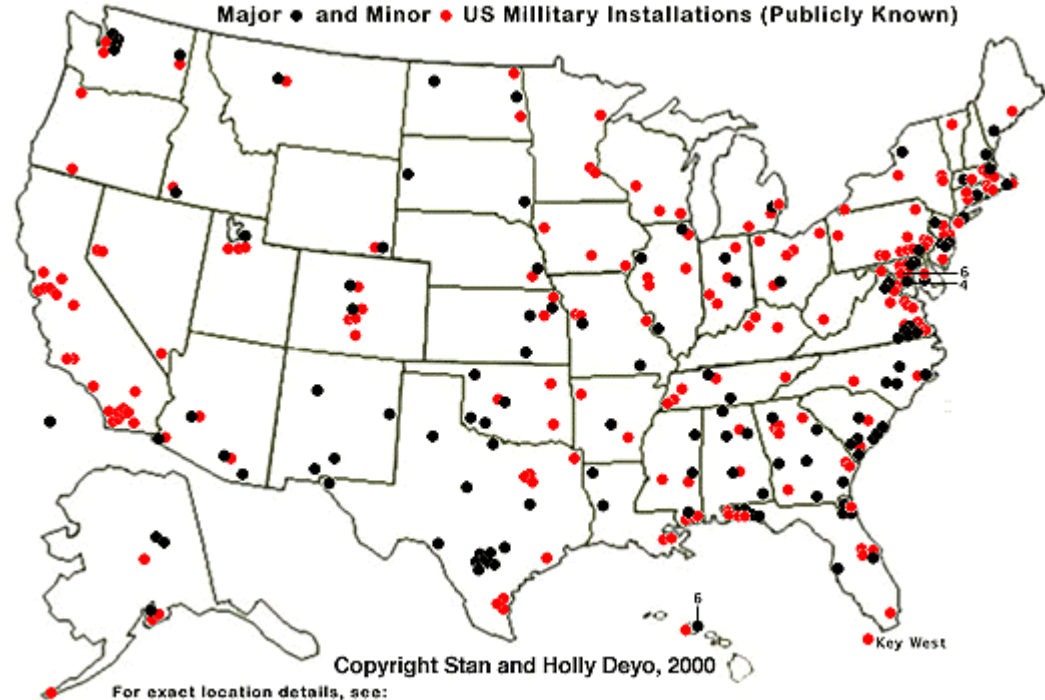
**Each National Guard Task Force Would Be Responsible for One of the Ten Planning Regions Now Being Used by the Federal Emergency Management Agency**



SOURCE: Federal Emergency Management Agency, *About FEMA, "Regional Operations,"* April 5, 2007. As of press time: [www.fema.gov](http://www.fema.gov)

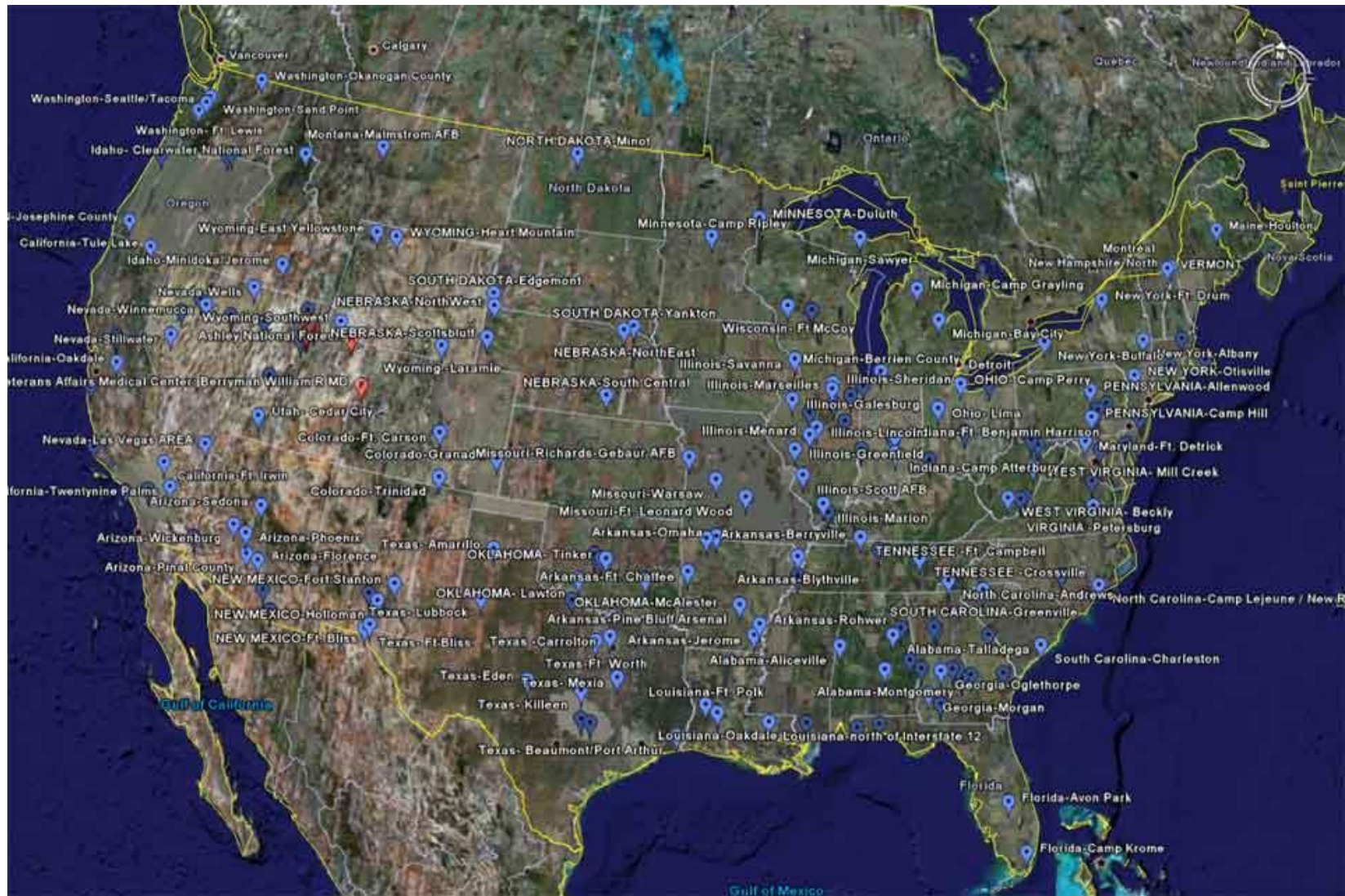
Region II serves New York, New Jersey, Puerto Rico, and the U.S. Virgin Islands. Region IX serves California, Nevada, Arizona, Hawaii, the territories of Guam and American Samoa, the Commonwealth of the Northern Mariana Islands, the Republic of the Marshall Islands, and the Federated States of Micronesia.

**Major ● and Minor ● US Military Installations (Publicly Known)**



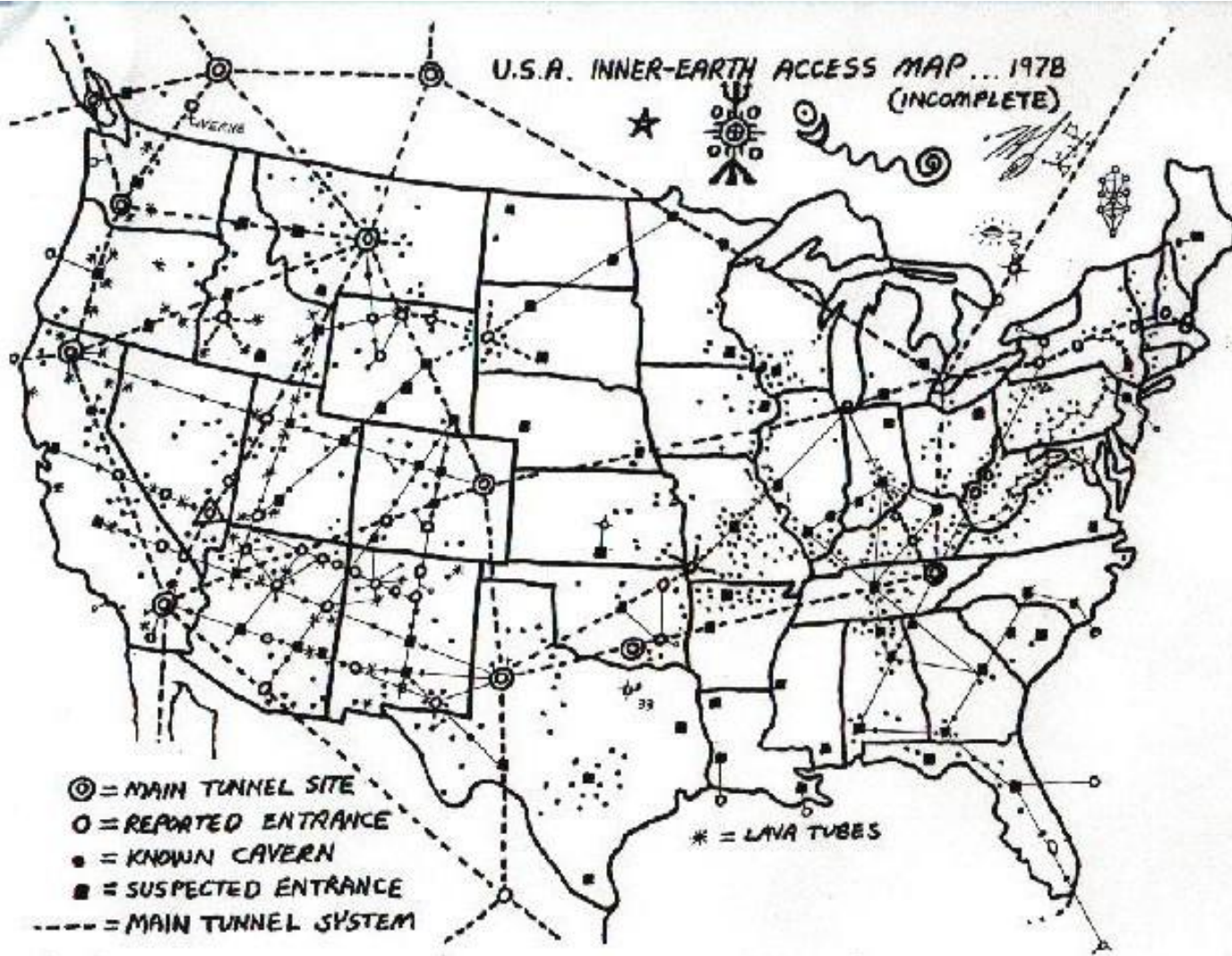
Copyright Stan and Holly Deyo, 2000

For exact location details, see: [http://www.millennium-ark.net/News\\_Files/INFO\\_Files/Mil\\_Install.html](http://www.millennium-ark.net/News_Files/INFO_Files/Mil_Install.html)





U.S.A. INNER-EARTH ACCESS MAP... 1978  
(INCOMPLETE)



- ⊙ = MAIN TUNNEL SITE
- = REPORTED ENTRANCE
- = KNOWN CAVERN
- = SUSPECTED ENTRANCE
- = MAIN TUNNEL SYSTEM

\* = LAVA TUBES

**U.S. Commercial Nuclear Power Reactors—Years of Operation**



Years of Commercial Operation	Number of Reactors
△ 0-9	0
▲ 10-19	10
▲ 20-29	42
▲ 30-39	52

Source: U.S. Nuclear Regulatory Commission

**U.S. Commercial Nuclear Power Reactors—Years of Operation**



Years of Commercial Operation	Number of Reactors
△ 0-9	0
▲ 10-19	10
▲ 20-29	42
▲ 30-39	52

Source: U.S. Nuclear Regulatory Commission